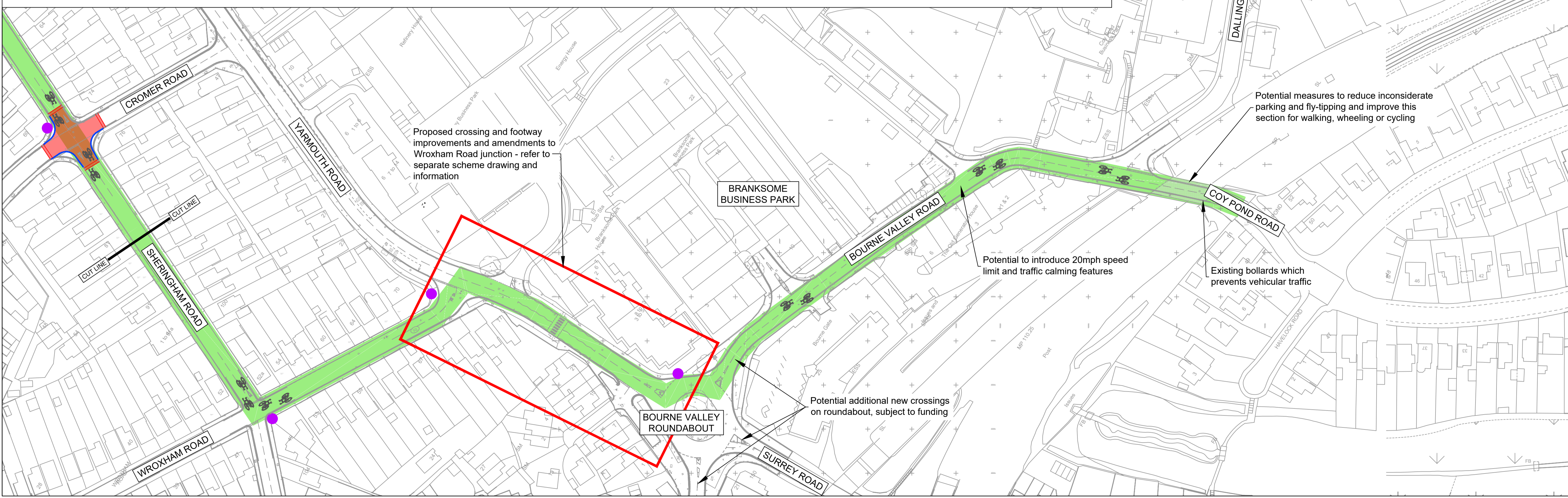
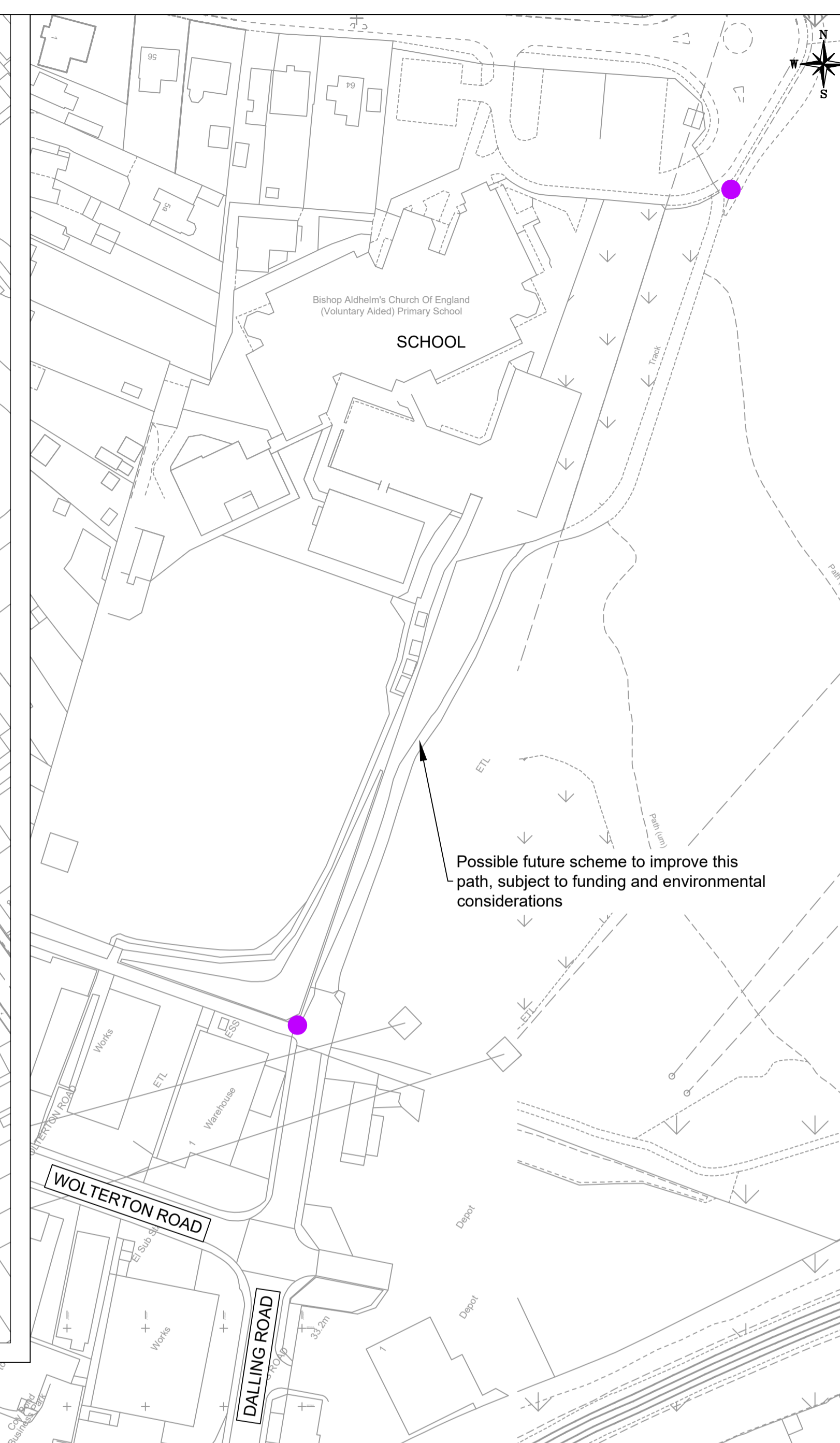
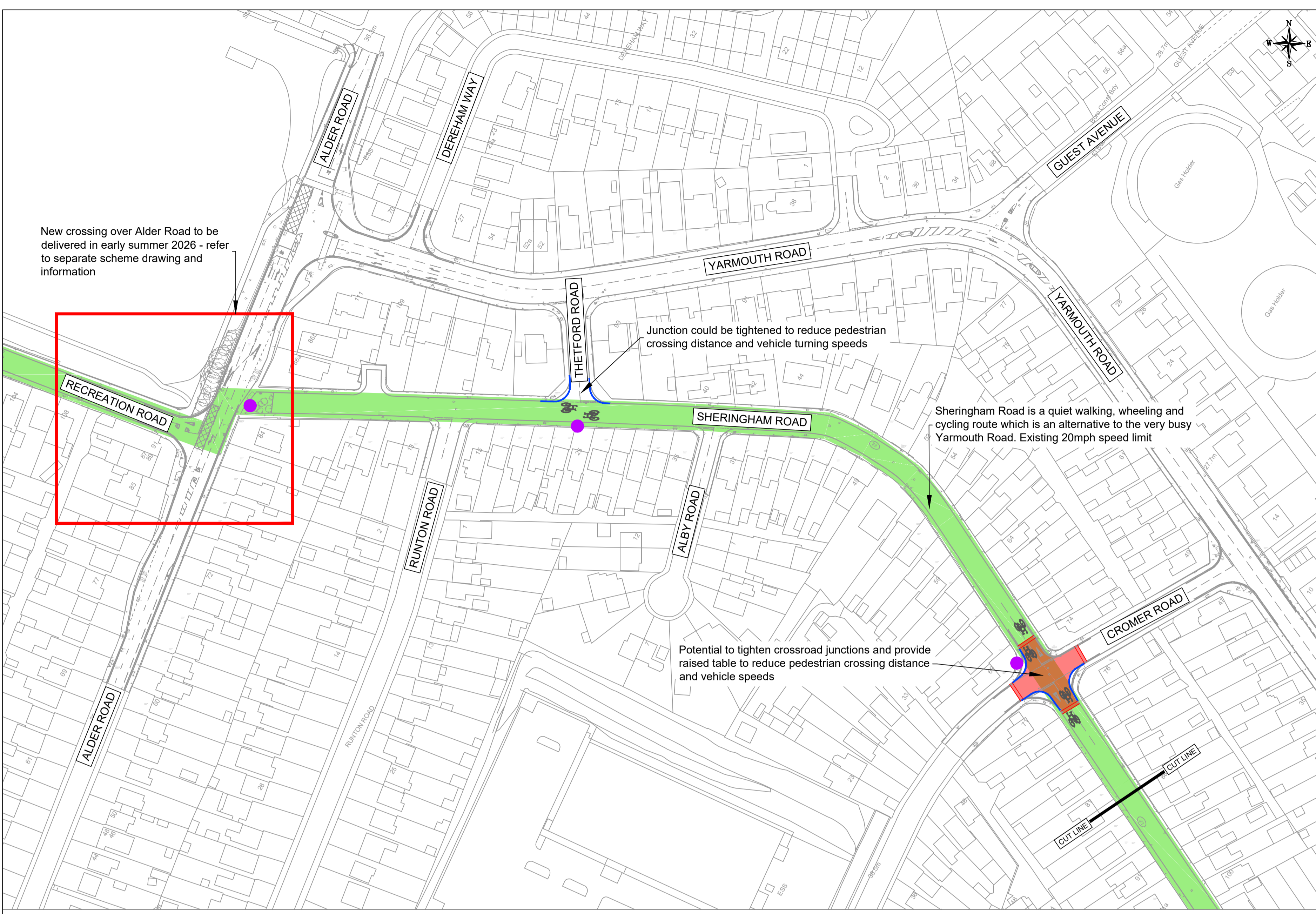



NOTES

1. ALL DIMENSIONS ARE IN METRES UNLESS SPECIFIED.
2. THIS DRAWING IS FOR PRELIMINARY DESIGN PURPOSES ONLY AND SHOULD NOT BE USED FOR CONSTRUCTION.

KEY

- Proposed wayfinding signage
- Proposed cycle marking
- Proposed kerb line
- Potential raised table



P01	13/01/26	First Issue
Rev.	Date	Description
Engineering		
M.Raudsepp Service Director of Customer and Property		
Project Title: <b>Active Travel Fund Improvements</b>		
Drawing Title: <b>Consultation Plan Potential Changes between Alder Road and Coy Pond Road</b>		
Drawn: CD	Checked: SH	Approved: SH
Date: 13/01/2026	Scales: 1:1000 @A1	
Drawing Number: MU4515_H_P_0022_P_0110		Rev: P01