









Poole town centre to/from Ferndown and Wimborne Route Glenmoor Road - Victoria Road Proposals (Option A)



There are two proposals for this junction. Option 1: the junction would be upgraded with footways widened and converted to shared use, new crossings installed and improvements made to the existing crossing.

Option 2: investigate restricting left-turn movements from New Road and Victoria Road onto Ringwood Road to make traffic flow through the junction more efficient, as well as widening and converting footways to shared use and the installation of new crossings

Route continues towards Trickett's Cross. Please refer to the Victoria Road - Trickett's Cross Roundabout Option A and Option B maps for details

Key	
	Carriageway
	Footway
	Shared Path
	Verge
	Puffin Crossing
	Toucan Crossing
	Revised junction layout giving more priority to pedestrians and cyclists
	Bus Stop Improvements

New protected two-way cycle track to be installed on the western side of the road, with on-street parking removed as a result.

Alternatively, the cycle track could be installed on the other side of the road. Please see the Glenmoor Road - Victoria Road Proposals (Option B) map for more details

Parking to be maintained on eastern side of road

Junction to be upgraded with new crossings installed

All vehicular movements at junction will be maintained

Existing crossings to be upgraded to toucan crossings

Existing shared use facility for walking and cycling to be resurfaced

Improvements to be made to existing central island to improve crossing

Toucan crossing recently improved

Route continues towards Longham, please refer to the Longham mini roundabouts - Glenmoor Road map for details