











Poole town centre to/from Ferndown and Wimborne Route Victoria Road - Trickett's Cross Roundabout Proposals (Option A)



Route continues towards Wimborne, please refer to the Trickett's Cross Roundabout - West Moors Road map for details

Key	
	Carriageway
	Footway
	Cycle Track
	Shared Path
	Verge
	Puffin Crossing
	Toucan Crossing
	Parallel Crossing
	Revised junction layout giving more priority to pedestrians and cyclists
	Bus Stop Improvements

Road layout to be adjusted to incorporate new crossings

Footpaths to be widened and upgraded to shared use, accessibility improvements and islands widened to make crossing safer and easier

Footway recently improved to provide shared use link around Trickett's Cross Roundabout

New parallel crossing to be installed

Junction layout to be revised, encouraging slower vehicle speeds and improving crossings

New toucan crossing to be installed

New protected one-way cycle track to be installed on both sides of Ringwood Road. Access to/from properties would be maintained.

Alternatively, the cycle track could be installed as two-way on the eastern side of the road. Please see the Victoria Road - Trickett's Cross Roundabout (Option B) map for more details

Existing central hatching, central islands, and dedicated right-turn filter lanes to be removed along the length of Ringwood Road to create space for cycle track. Right-turn movements would remain

Existing crossing point to be upgraded to toucan crossing

Route continues towards Longham. Please refer to the Glenmoor Road - Victoria Road - Option A and Option B maps for details